

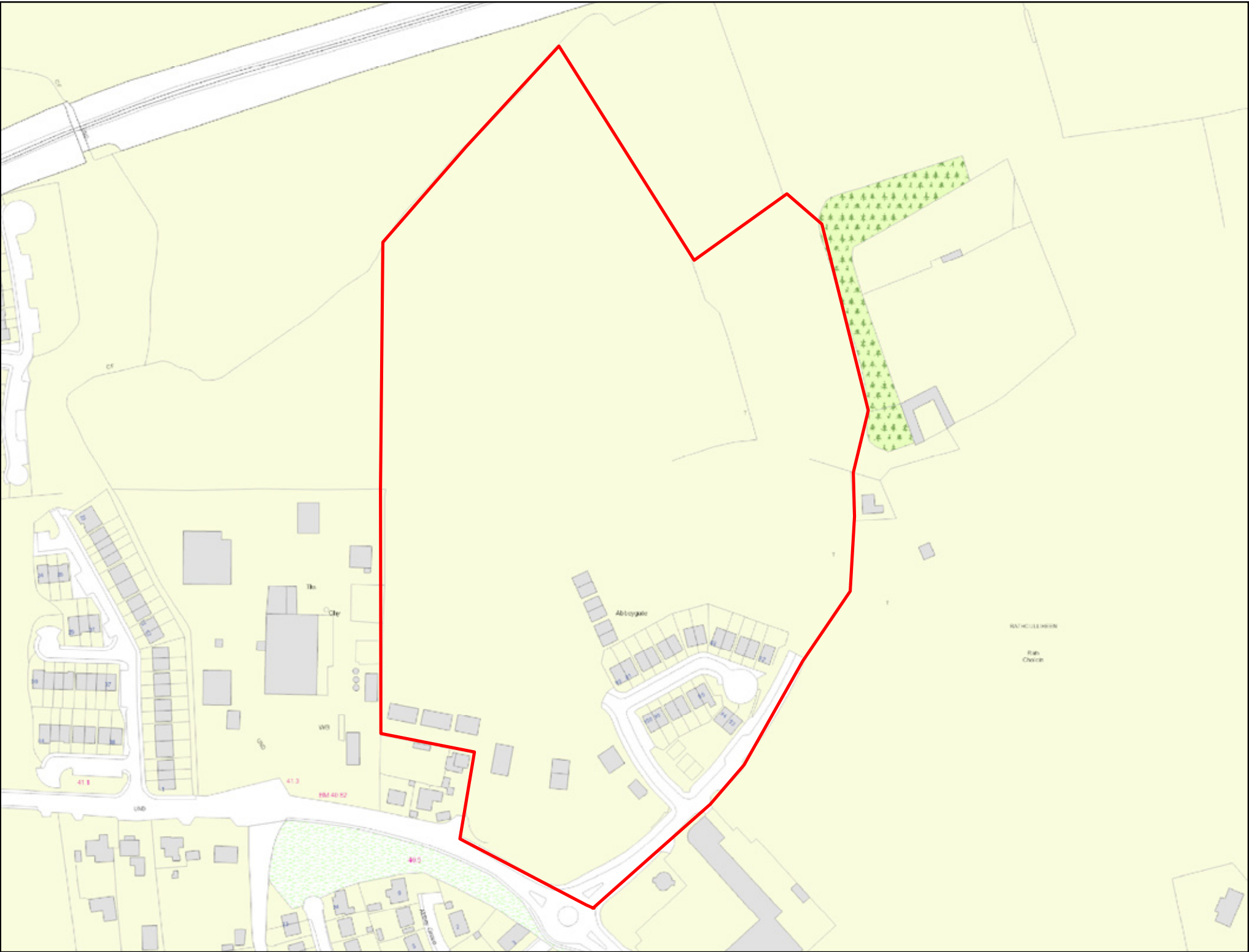
# Local Property Tax Waiver Areas

## County Kilkenny

This document contains maps indicating the location and extent of areas which, in terms of Statutory Instrument 91 of 2013, have been granted a waiver from the local property tax.

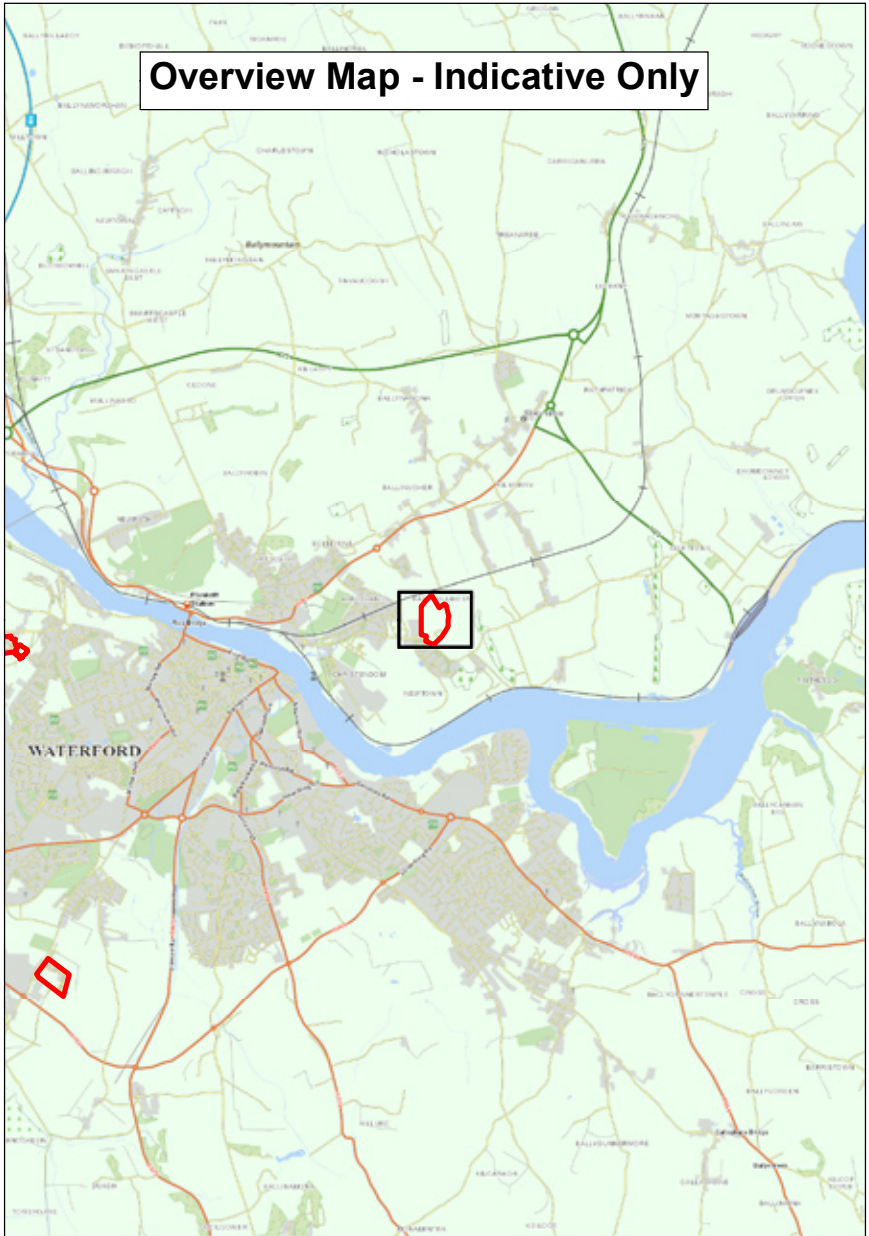
Any queries regarding the information contained in this document should be addressed to the local authority.

<u>Development Name</u>	<u>Address</u>	<u>Page</u>
Abbey Gate	Rathculliheen, Ferrybank	1
Barrow Meadows	Barrowmount, Goresbridge	2
Belline Vale	Piltown, Piltown	3
Hunters Wood	Newmarket, Newmarket	4




Local Property Tax Unfinished Housing Development Waiver Area

Development Name	Development Address	City/County
Abbey Gate	Rathculliheen, Ferrybank	Kilkenny




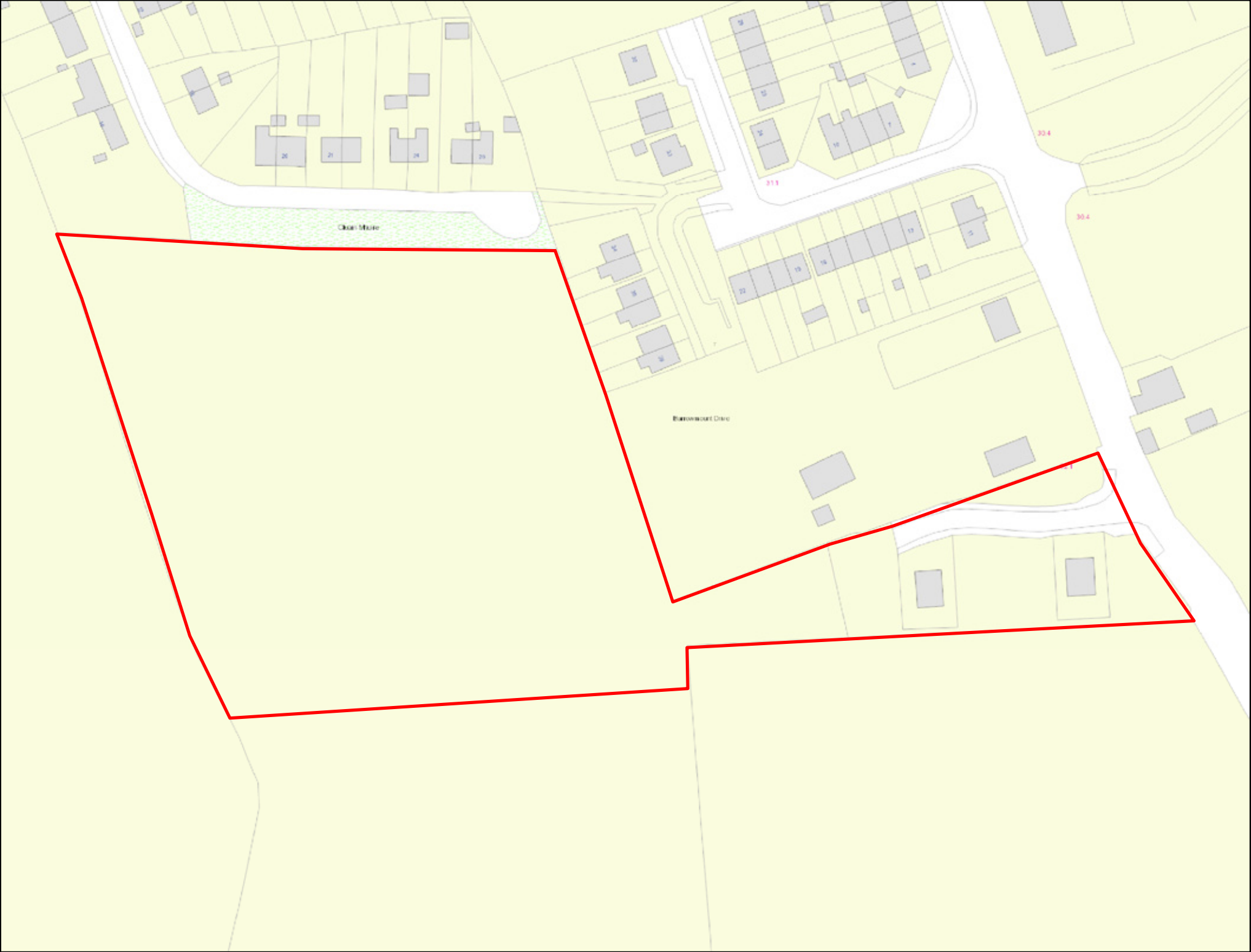
**Legend**

 Local Property Tax Waiver Area

© Ordnance Survey Ireland  
All rights reserved  
Licence number EN0059212

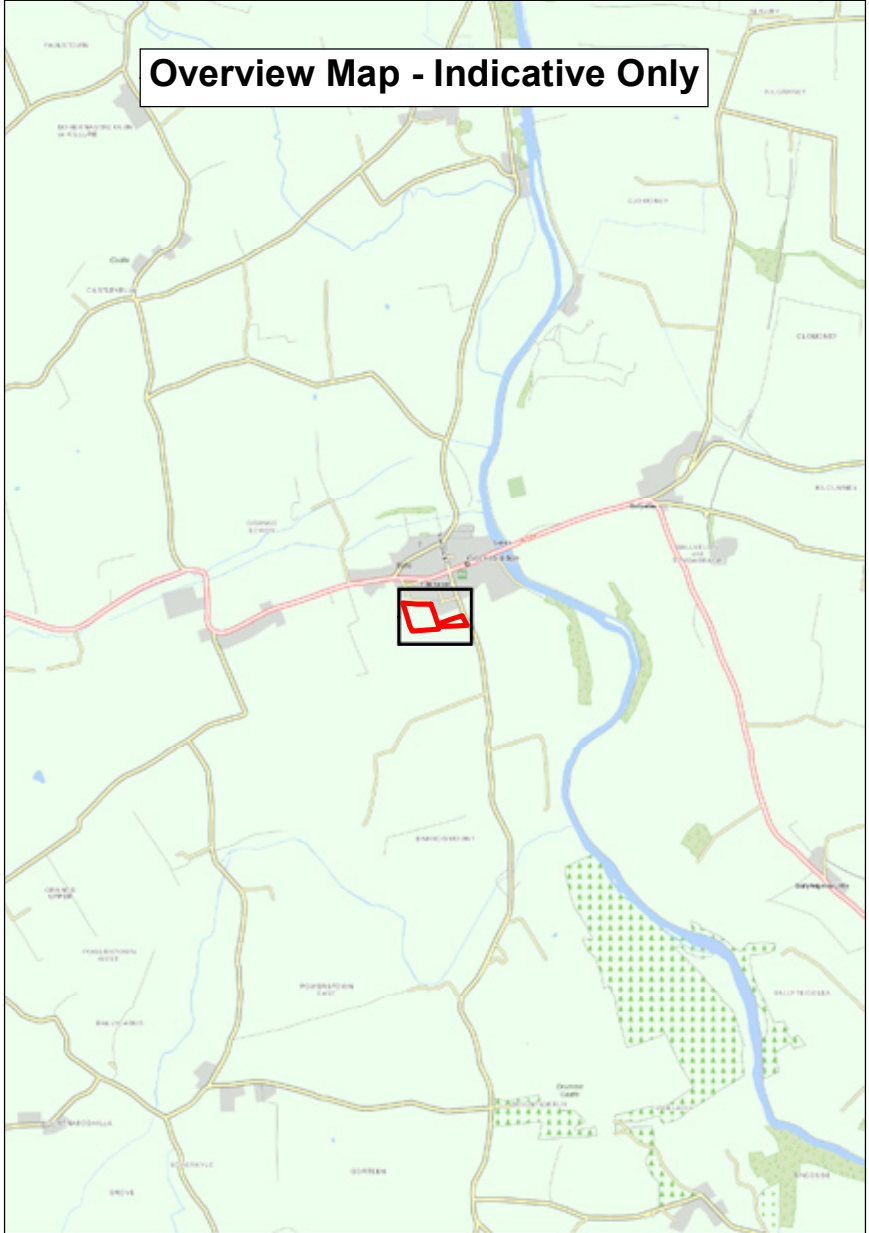
0 30 60 120 Meters






Local Property Tax Unfinished Housing Development Waiver Area

Development Name	Development Address	City/County
Barrow Meadows	Barrowmount, Goresbridge	Kilkenny




**Legend**

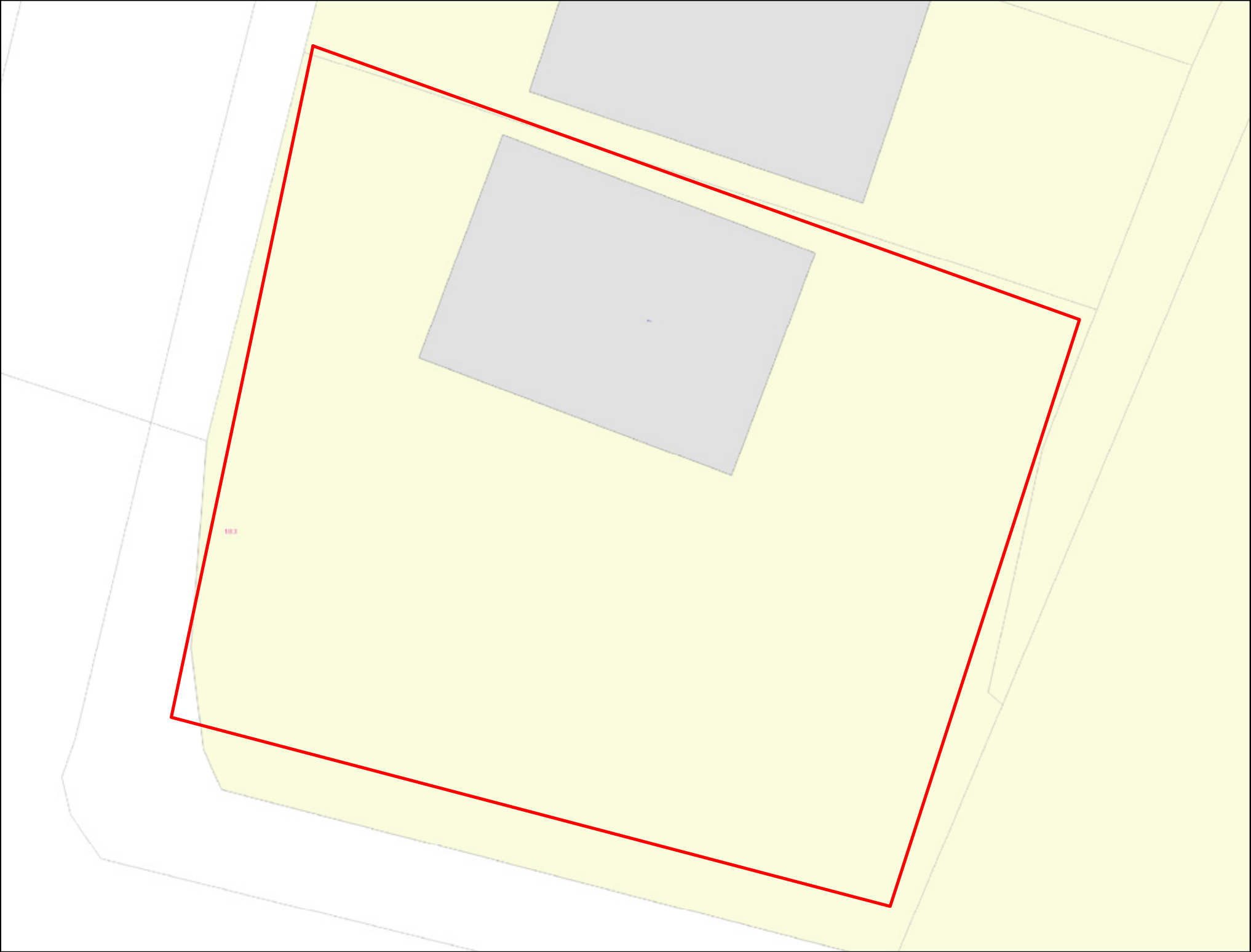
 Local Property Tax Waiver Area

© Ordnance Survey Ireland  
All rights reserved  
Licence number EN0059212

0 15 30 60 Meters

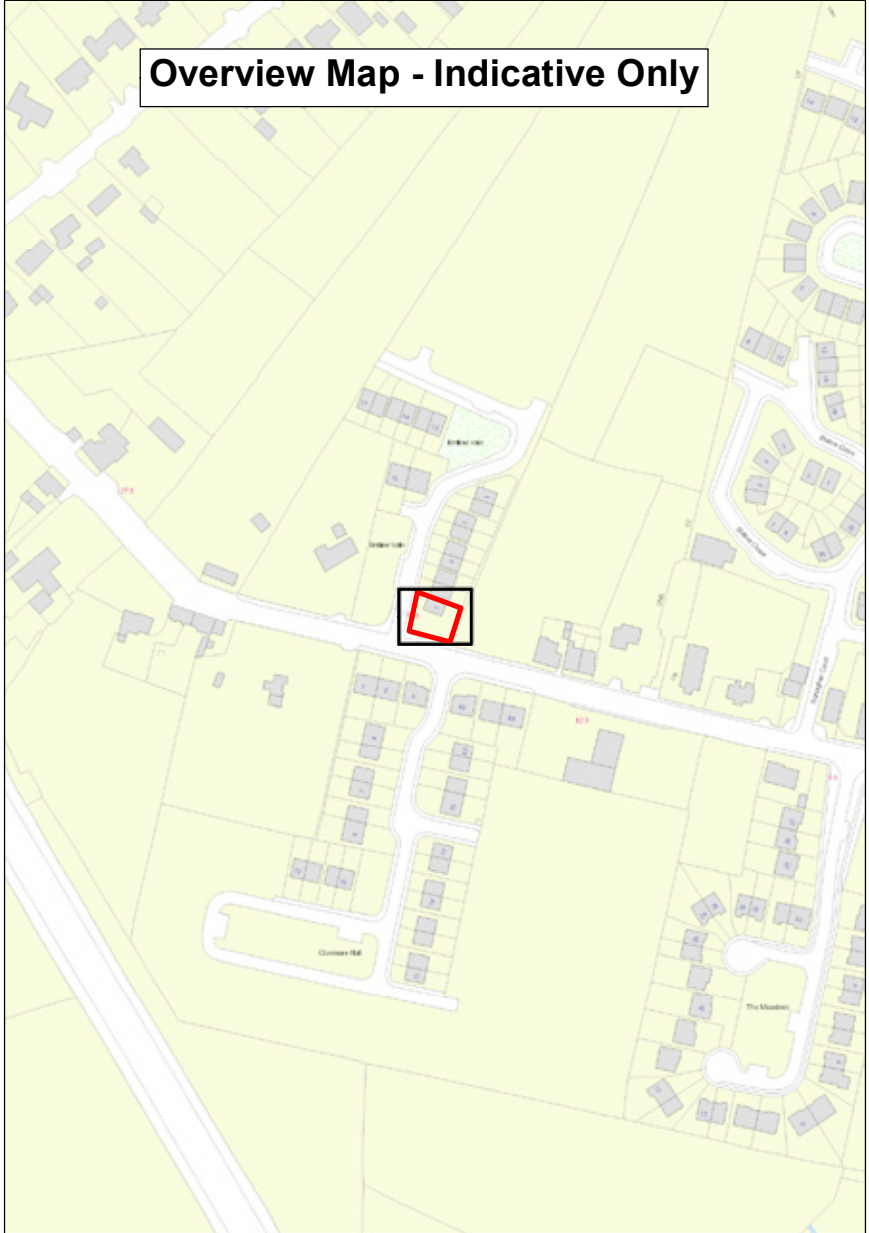






**Local Property Tax Unfinished Housing Development Waiver Area**

Development Name	Development Address	City/County
Belline Vale	Piltown, Piltown	Kilkenny



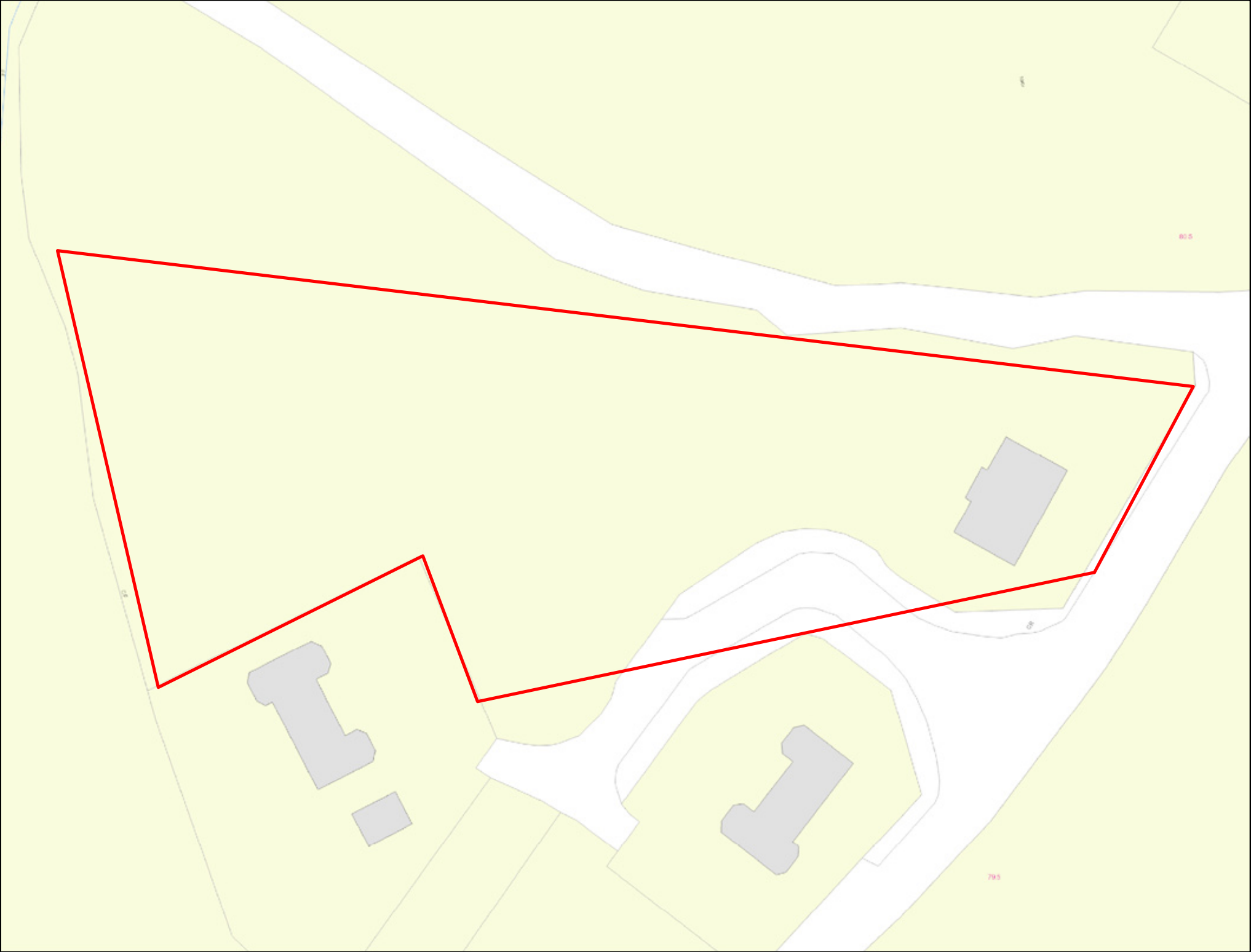
**Legend**

 Local Property Tax Waiver Area

© Ordnance Survey Ireland  
All rights reserved  
Licence number EN0059212

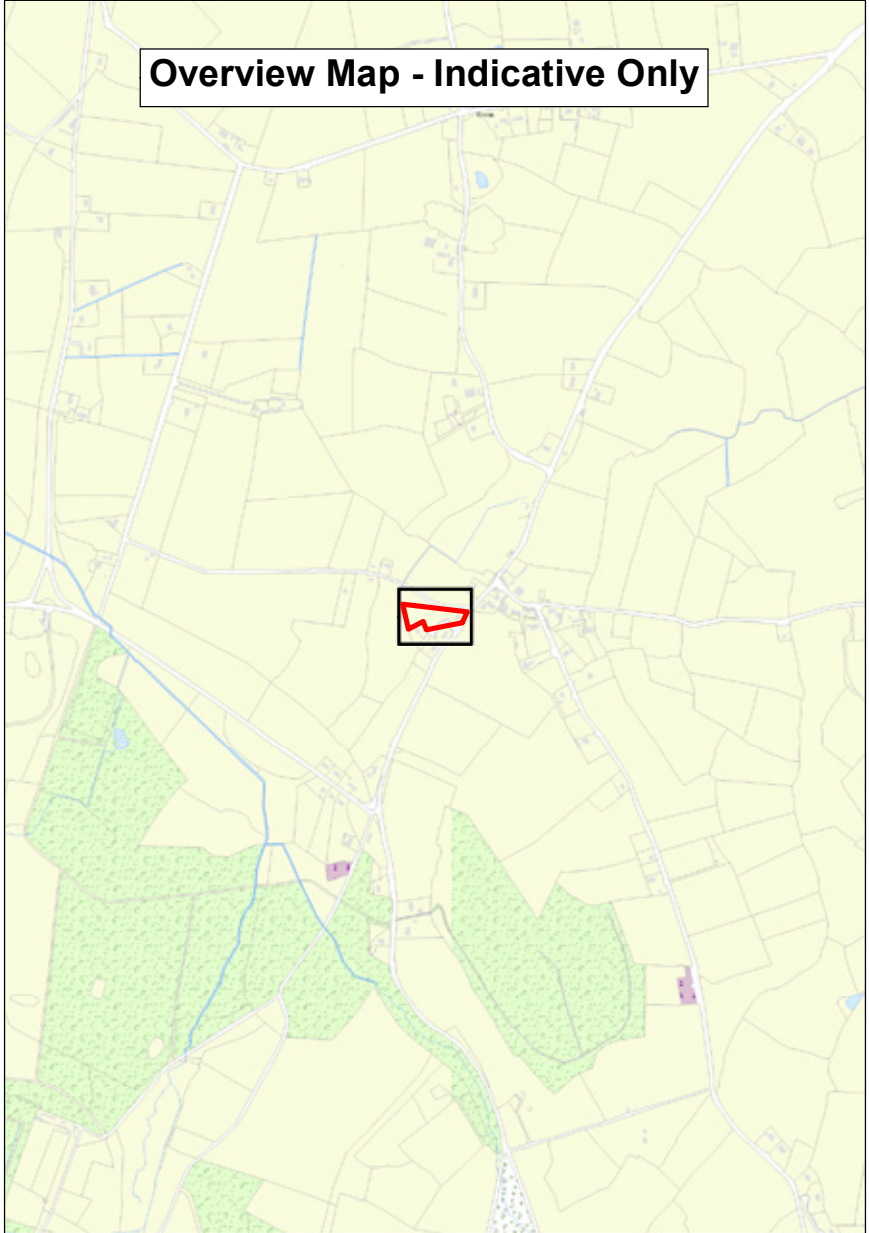
0 1.5 3 6 Meters






**Local Property Tax Unfinished Housing Development Waiver Area**

Development Name	Development Address	City/County
Hunters Wood	Newmarket, Newmarket	Kilkenny



**Legend**

 Local Property Tax Waiver Area

© Ordnance Survey Ireland  
All rights reserved  
Licence number EN0059212

0 5 10 20 Meters

