



Kilkenny Borough Council and Kilkenny County Council

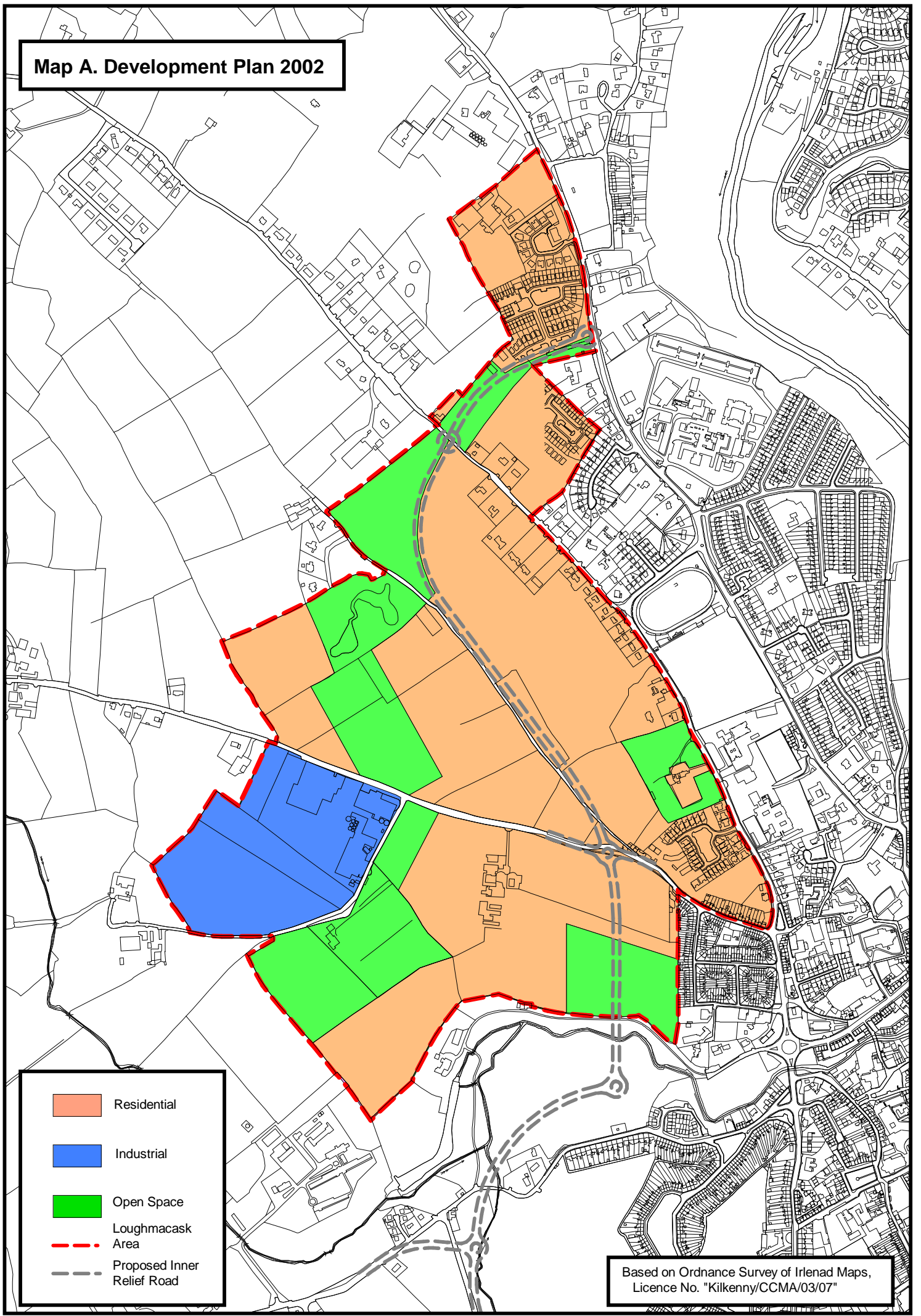
Variation No 10 to the Kilkenny City and Environs Development Plan (2002) (Variation to take account of the Proposed Loughmacask Local Area Plan)






The Reason for this variation is to take account of the recommendations in the Proposed Loughmacask Local Area Plan 2008.

Map changes – see attached Map

- 1. Change from Open Space to Residential zoning adjacent to line of Inner Relief Road**
- 2. Change in configuration of Open Space zoning around Ayresfield House**
- 3. Change from Residential to Village Centre on land between Lousybush Lane and the Tullaroan Road.**
- 4. Change in Open Space east of the Grasslands Fertiliser site.**
- 5. Change from Residential to Open Space west of The Butts.**
- 6. Change the indicative line of the Inner Relief Road to reflect the updated indicative alignment as outlined in the LAP.**

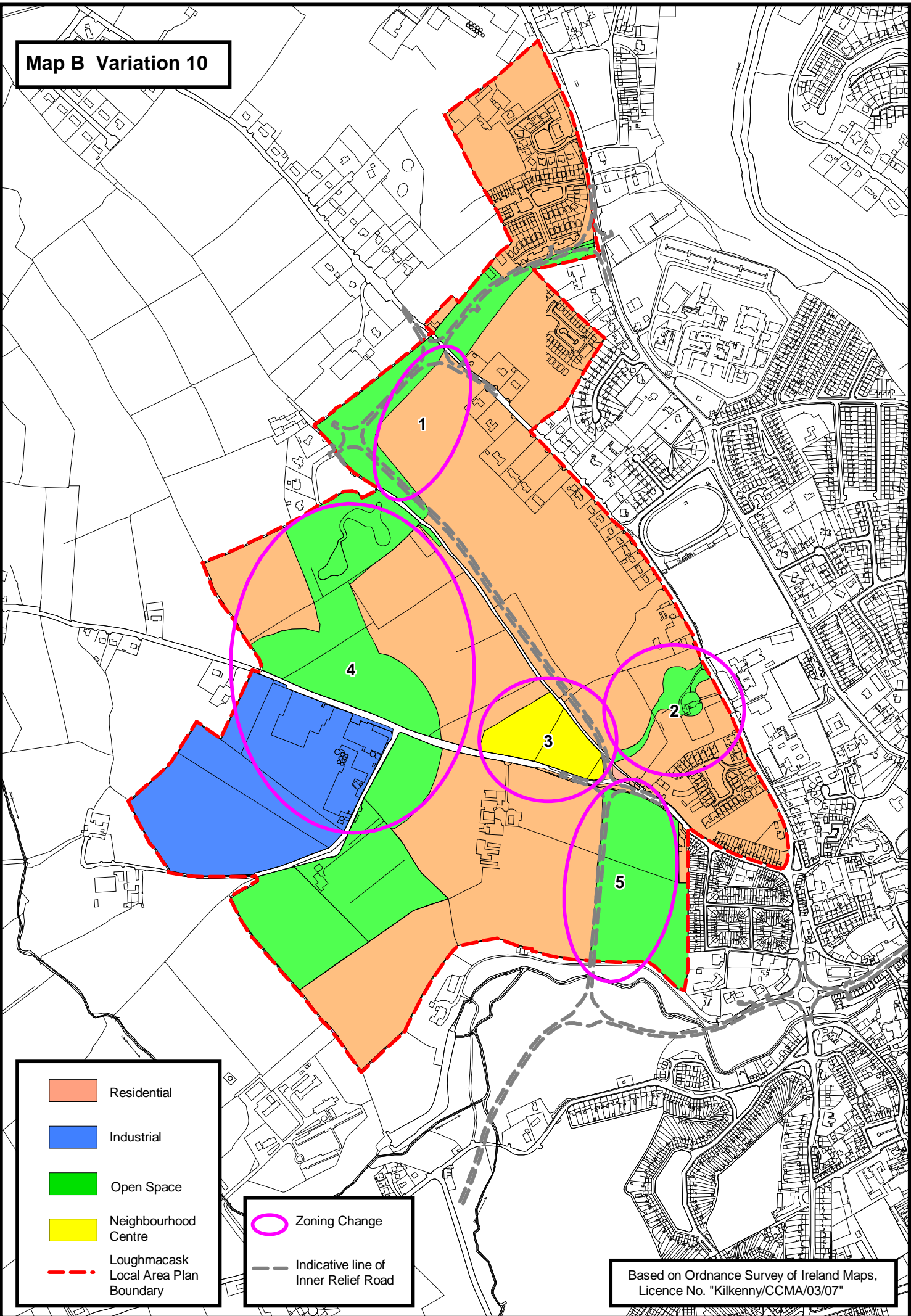
Map A. Development Plan 2002



	Residential
	Industrial
	Open Space
	Loughmacask Area
	Proposed Inner Relief Road

Based on Ordnance Survey of Ireland Maps,
Licence No. "Kilkenny/CCMA/03/07"

Map B Variation 10



- Residential
- Industrial
- Open Space
- Neighbourhood Centre
- Loughmacask Local Area Plan Boundary

- Zoning Change
- Indicative line of Inner Relief Road

Based on Ordnance Survey of Ireland Maps, Licence No. "Kilkenny/CCMA/03/07"