








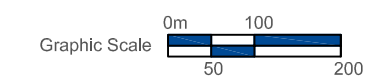


**LEGEND**

-  Development Boundary
-  Established & Committed Residential
-  New Residential
-  Industry
-  Community / Education
-  Mixed Use
-  Open Space
-  Agriculture
-  Relief Road



# GRAIGUENAMANAGH

Local Area Plan 2008  
Draft

## Map 1: Land Use Zoning

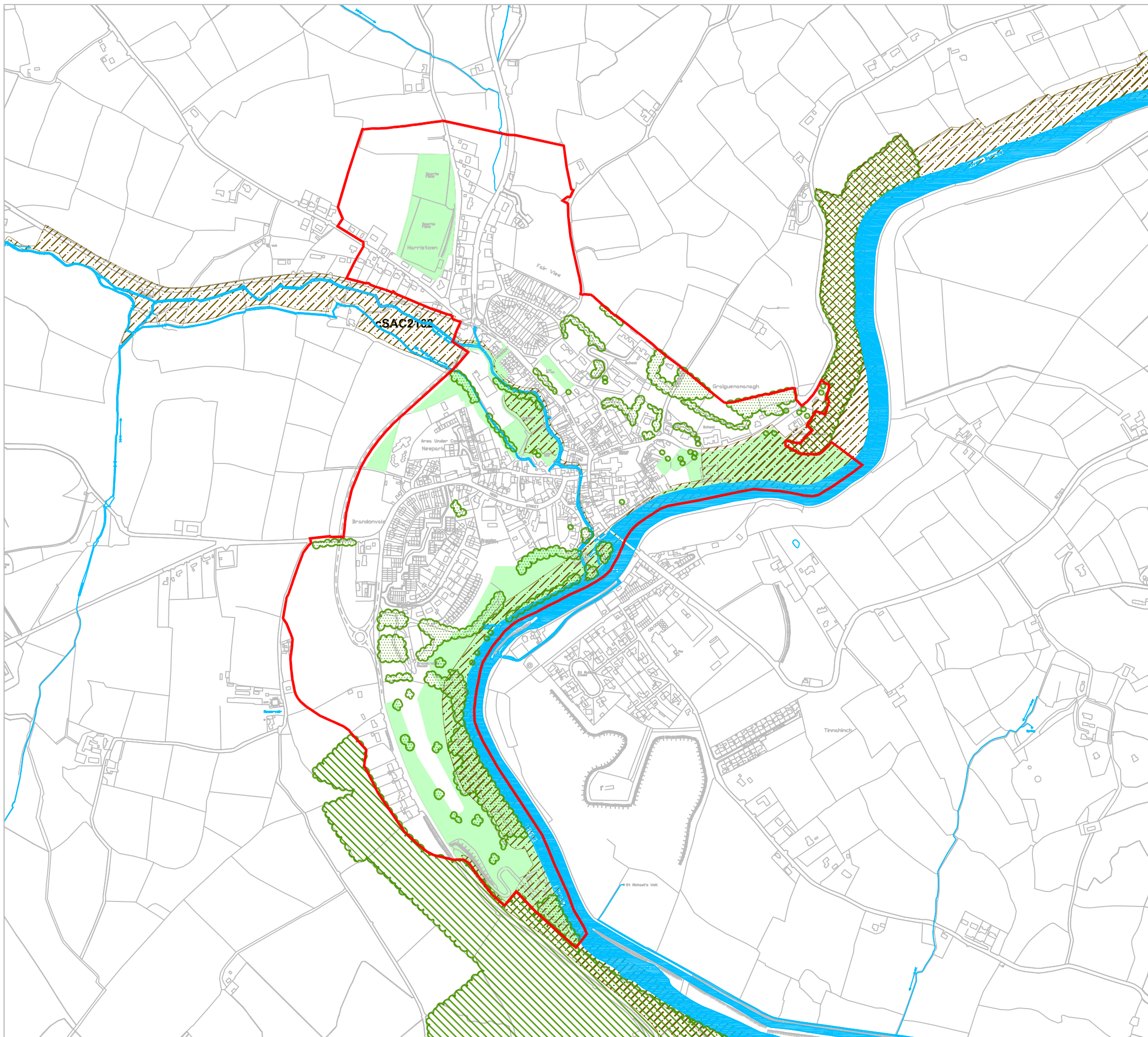


Nicholas de Jong Associates  
URBAN DESIGN  
49 O'Connell Street, Limerick  
T: (061) 409694  
E: ndjassociates@eircom.net










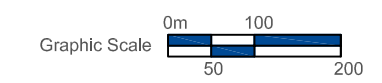
July 2008





**LEGEND**

-  Development Boundary
-  County Woodland
-  Important Woodland
-  Open Space
-  Watercourse
-  Special Area of Conservation (S.A.C)
-  Relief Road



# GRAIGUENAMANAGH

Local Area Plan 2008  
Draft

## Map 2: Natural Heritage

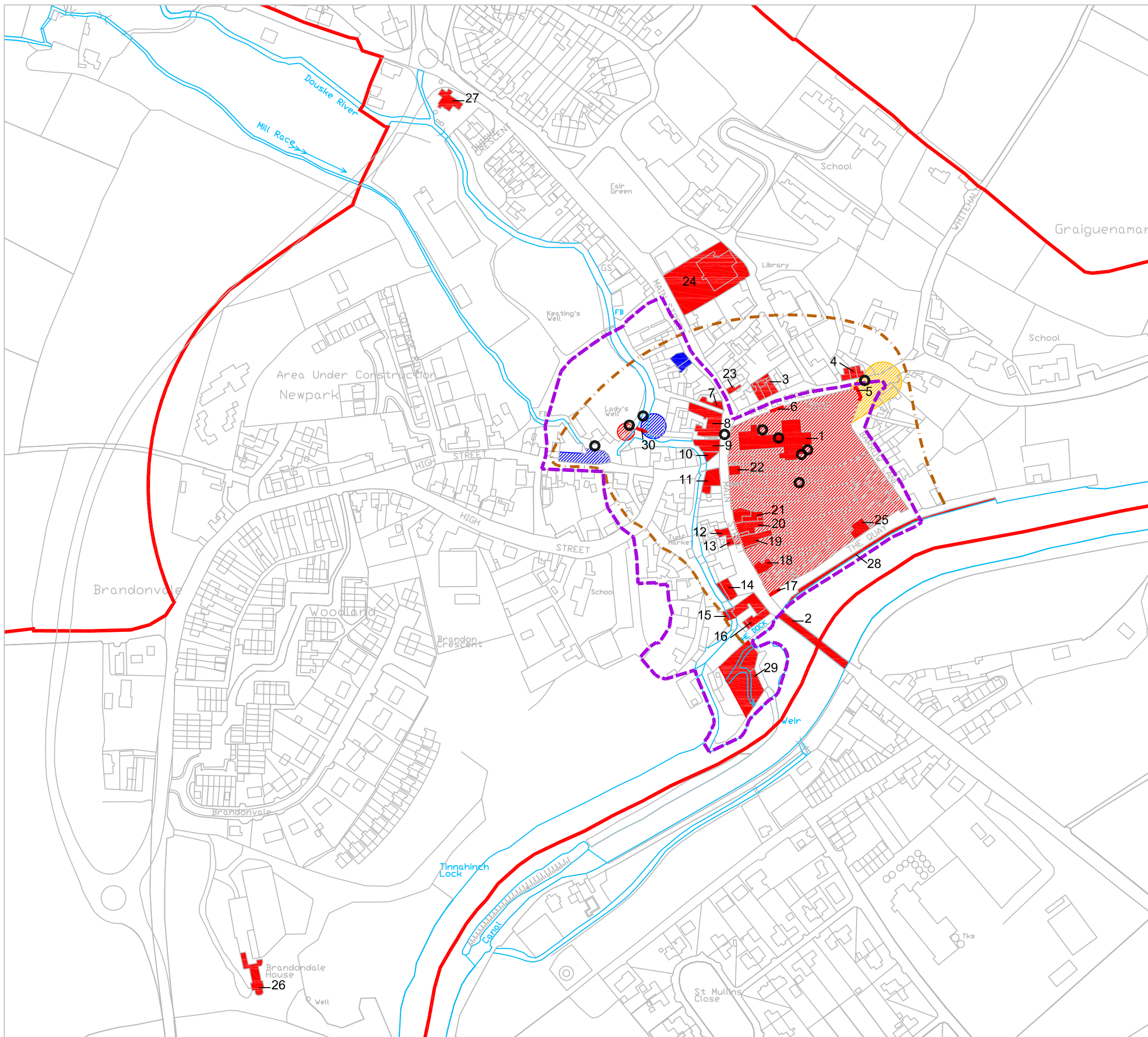


Nicholas de Jong Associates  
URBAN DESIGN  
49 O'Connell Street, Limerick  
T: (061) 409694  
E: ndjassociates@eircom.net



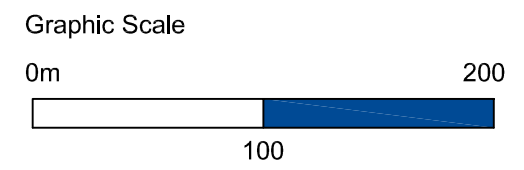

July 2008





- LEGEND**
- Development Boundary
  - Site upstanding
  - Site destroyed above ground level
  - Possible site
  - Zones of Archeological Potential
  - Architectural Conservation Area
  - Recorded Monuments Locations (from www.archaeology.ie)
  - Protected Structures (Ref. Number)
  - Proposed Protected Structure

For lists of Protected Structures and Proposed Protected Structures  
 Ref. Appendix 2, Lists 1 and 2  
 For list of Recorded Monuments  
 Ref. Appendix 2, list 3.



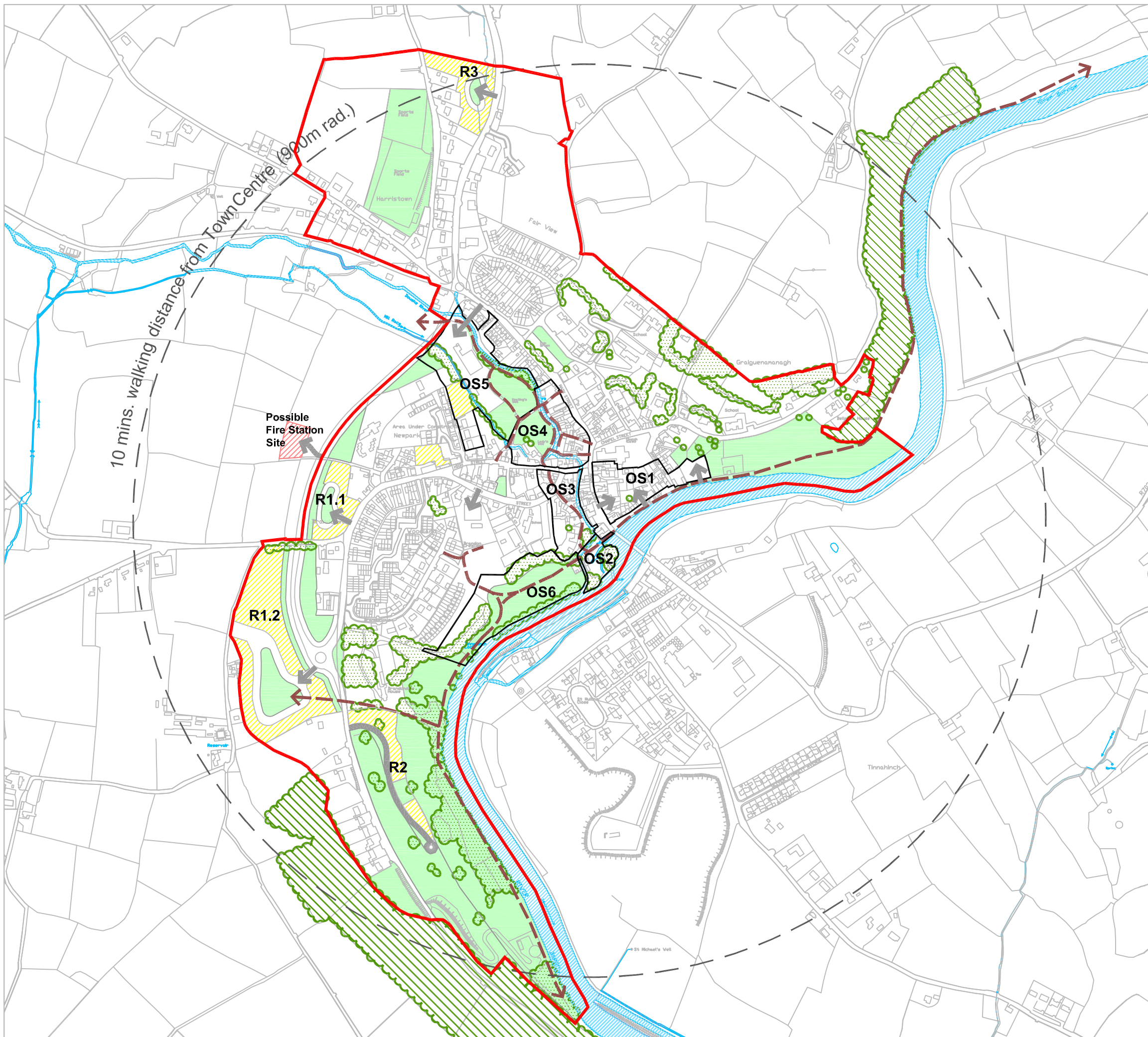
# GRAIGUENAMANAGH

Local Area Plan 2008  
 Draft









## Map 3: Built Heritage

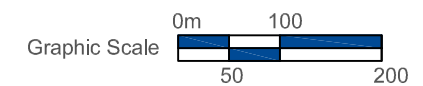






**LEGEND**

-  Existing LAP area
-  Residential Sites
-  Open Space
-  County Woodlands
-  Trees to be Protected
-  Opportunity Sites
-  Proposed Strategic Footpath/Cycle Links
-  Indicative Vehicle Access



**GRAIGUENAMANAGH**

Local Area Plan 2008  
Draft

**Map 4: Development Framework Plan**



Nicholas de Jong Associates  
URBAN DESIGN  
49 O'Connell Street, Limerick  
T: (061) 409694  
E: ndjassociates@eircom.net



July 2008