












Change of Use from
Community/Education to
Mixed Use
Site area = 0.76 hectares

Change from Community/
Education to Mixed Use
Site area = 0.365 hectares

LEGEND

-  Development Boundary
-  Existing Residential
-  New Residential
-  New Low Density Residential
-  Industry
-  Community / Education
-  Mixed Use
-  Open Space
-  Agriculture
-  Proposed Relief Road



THOMASTOWN

Local Area Plan 2009

Map 1:
Land Use Zoning



49 O'Connell Street, Limerick
T: (061) 409694
E: office@ndj.ie

Kilkenny County Council
County Hall
John Street
Kilkenny.



February 2009