

# Photomontages & Overview CGI

## BALLYHALE FLOOD RELIEF SCHEME

---

Rev: 1

# Photomontage Views

Rev: 1

PM01 Opposite 3 Hazelbook looking NE

- Existing
- Proposed



PM02 Near 4 Chestnut Drive looking S

- Existing
- Proposed



PM03 Opposite 2 Main Street Ballyhale looking NW

- Existing
- Proposed



PM04 From rear Garden of Andy's Bar looking SE

- Existing
- Proposed





PM05 Church Road at start of Graveyard looking SW

- Existing
- Proposed



PM06 At 15 Newtown Cottages looking S

- Existing
- Proposed





# Photomontage Views

Rev: 1

PM07 Church Road at Bridge crossing S looking NE

- Existing
- Proposed



PM08 From Field looking SE

- Existing
- Proposed



PM09 Opposite "Arricle View" Stone House looking N

- Existing
- Proposed



PM10 Opposite 1 Main Street looking NW

- Existing
- Proposed



For images 01, 02, 03, 06, 07, 09, 10

Please review the "Revealed Hidden Background / Method Statement" at the end of this document, for details on methodology and extent of reconstructed imagery.

CGI001 View over Proposed Park near Church

- Existing
- Proposed






Name	Camera Locations
Status	Photomontage View Locations
Scale	Not to Scale
<b>Ballyhale Flood Relief Scheme</b>	
	Rev: 0

**Kilkenny  
County  
Council**

**CSC** | Chris Shackleton Consulting  
[www.shackleton.ie](http://www.shackleton.ie) | [info@shackleton.ie](mailto:info@shackleton.ie)






Name PM01 Status Existing Reference: Opposite 3 Hazelbook looking NE	<b>Kilkenny County Council</b>	<b>Camera location</b> 654152,635712,53.3	Camera Canon 6D Mk 2 Lens Canon EF 24mm HView Angle Nominal 74 degrees	 <a href="http://www.shackleton.ie">www.shackleton.ie</a>   <a href="mailto:info@shackleton.ie">info@shackleton.ie</a>
<b>Ballyhale Flood Relief Scheme</b>		Rev: 0	<b>Target Direction</b> 654163,635727,53.3	






Name PM01 Status Proposed Reference: Opposite 3 Hazelbook looking NE	<b>Kilkenny County Council</b>	<b>Camera location</b> 654152,635712,53.3	Camera Canon 6D Mk 2 Lens Canon EF 24mm HView Angle Nominal 74 degrees	 <a href="http://www.shackleton.ie">www.shackleton.ie</a>   <a href="mailto:info@shackleton.ie">info@shackleton.ie</a>
<b>Ballyhale Flood Relief Scheme</b>		Rev: 2	<b>Target Direction</b> 654163,635727,53.3	






<p>Name PM02          Status Existing          Reference: Near 4 Chestnut Drive          looking S</p>	<p><b>Kilkenny          County          Council</b></p>	<p><b>Camera location</b>          654186,635701,52.8</p>	<p>Camera Canon 6D Mk 2          Lens Canon EF 24mm          HView Angle Nominal 74 degrees</p>	 <p><a href="http://www.shackleton.ie">www.shackleton.ie</a> <a href="mailto:info@shackleton.ie">info@shackleton.ie</a></p>
<p><b>Ballyhale Flood Relief Scheme</b></p>		<p>Rev:          0</p>	<p><b>Target Direction</b>          654184,635678,53.0</p>	






Name PM02 Status Proposed Reference: Near 4 Chestnut Drive looking S	<b>Kilkenny County Council</b>	<b>Camera location</b> 654186,635701,52.8	Camera Canon 6D Mk 2 Lens Canon EF 24mm HView Angle Nominal 74 degrees	 <b>Chris Shackleton Consulting</b> <small>www.shackleton.ie info@shackleton.ie</small>
<b>Ballyhale Flood Relief Scheme</b>		Rev: 2	<b>Target Direction</b> 654184,635678,53.0	





Name PM03 Status Existing Reference: Opposite 2 Main Street Ballyhale looking NW	<b>Kilkenny County Council</b>	<b>Camera location</b> 654245,635577,54.8	Camera Canon 6D Mk 2 Lens Canon EF 24mm HView Angle Nominal 74 degrees	 <b>Chris Shackleton Consulting</b> <a href="http://www.shackleton.ie">www.shackleton.ie</a> <a href="mailto:info@shackleton.ie">info@shackleton.ie</a>
<b>Ballyhale Flood Relief Scheme</b>		Rev: 0	<b>Target Direction</b> 654179,635610,55.5	





Name	PM03
Status	Proposed
Reference:	Opposite 2 Main Street Ballyhale looking NW
<b>Ballyhale Flood Relief Scheme</b>	
Rev:	1

**Kilkenny  
County  
Council**

**Camera location**  
654245,635577,54.8

**Target Direction**  
654179,635610,55.5

Camera Canon 6D Mk 2  
 Lens Canon EF 24mm  
 HView Angle Nominal 74 degrees

Date/Time: 29/04/2022 11:30

Recommended viewing distance with both eyes is 240mm

**CSC** | Chris Shackleton Consulting  
[www.shackleton.ie](http://www.shackleton.ie) | [info@shackleton.ie](mailto:info@shackleton.ie)






<p>Name PM04          Status Existing          Reference: From rear Garden of Andy's Bar looking SE</p>	<p><b>Kilkenny          County          Council</b></p>	<p><b>Camera location</b>          654216,635486,55.1</p>	<p>Camera Canon 6D Mk 2          Lens Canon EF 24mm          HView Angle Nominal 74 degrees</p>	<p><b>CSC</b>   Chris Shackleton Consulting  <a href="http://www.shackleton.ie">www.shackleton.ie</a>   <a href="mailto:info@shackleton.ie">info@shackleton.ie</a></p>
<p><b>Ballyhale Flood Relief Scheme</b></p>		<p>Rev:          0</p>	<p><b>Target Direction</b>          654294,635460,55.6</p>	
<p>Recommended viewing distance with both eyes is 240mm</p>				





Name PM04 Status Proposed Reference: From rear Garden of Andy's Bar looking SE	<b>Kilkenny County Council</b>	<b>Camera location</b> 654216,635486,55.1	Camera Canon 6D Mk 2 Lens Canon EF 24mm HView Angle Nominal 74 degrees	 <a href="http://www.shackleton.ie">www.shackleton.ie</a> <a href="mailto:info@shackleton.ie">info@shackleton.ie</a>
<b>Ballyhale Flood Relief Scheme</b>		Rev: 0	<b>Target Direction</b> 654294,635460,55.6	






<p>Name PM05          Status Existing          Reference: Church Road at start of Graveyard looking SW</p>	<p><b>Kilkenny          County          Council</b></p>	<p><b>Camera location</b>          654308,635355,56.5   <b>Target Direction</b>          654227,635348,56.5</p>	<p>Camera Canon 6D Mk 2          Lens Canon EF 24mm          HView Angle Nominal 74 degrees           Date/Time: 29/04/2022 12:23           Recommended viewing distance with both eyes is 240mm</p>	<p><b>CSC</b>   Chris Shackleton Consulting  <a href="http://www.shackleton.ie">www.shackleton.ie</a>   <a href="mailto:info@shackleton.ie">info@shackleton.ie</a></p>
<p><b>Ballyhale Flood Relief Scheme</b></p>				






Name PM05 Status Proposed Reference: Church Road at start of Graveyard looking SW	<b>Kilkenny County Council</b>	<b>Camera location</b> 654308,635355,56.5	Camera Canon 6D Mk 2 Lens Canon EF 24mm HView Angle Nominal 74 degrees	 <b>Chris Shackleton Consulting</b> <small>www.shackleton.ie info@shackleton.ie</small>
<b>Ballyhale Flood Relief Scheme</b>		Rev: 0	<b>Target Direction</b> 654227,635348,56.5	





Name PM06 Status Existing Reference: Church Road at Bridge crossing N looking N	<b>Kilkenny County Council</b>	<b>Camera location</b> 654240,635320,58.1	Camera Canon 6D Mk 2 Lens Canon EF 24mm HView Angle Nominal 74 degrees	 <a href="http://www.shackleton.ie">www.shackleton.ie</a>   <a href="mailto:info@shackleton.ie">info@shackleton.ie</a>
<b>Ballyhale Flood Relief Scheme</b>		Rev: 0	<b>Target Direction</b> 654228,635401,58.6	