




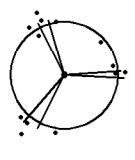


LEGEND

-  Existing tree be retained (RPZ in grey dashed line)
-  Existing tree be removed
-  Existing hedgerow and vegetation
-  **Site Application Boundary**
-  **Proposed Native Hedgerow Mix**
To be evenly spaced along length of hedgerow and the rest of plants to be randomly planted. Max. ht. 60-90cm, 0+1 planted at 4m²
Crataegus monogyna *Rosa canina*
Ligustrum vulgare *Viburnum opulus*
Prunus spinosa *Salix caprea*
Hex aquifolium *Salix purpurea*
-  **Proposed Street Trees**

| | | |
|--------------------|------|-----------|
| B 24/04/2023 EDITS | | |
| REV | DATE | AMENDMENT |

CUNNANE STRATTON REYNOLDS
LAND PLANNING & DESIGN

DUBLIN OFFICE
3 MOLESWORTH PLACE DUBLIN 2
TEL 01 661 0419 FAX 01 661 0431
EMAIL info@csrlandplan.ie



| | |
|---|----------------------------|
| PROJECT: BALLYHALE FLOOD RELIEF SCHEME | DATE: SEP 2022 |
| DRAWING: LANDSCAPE PROPOSALS 1 of 3 | SCALE: 1:500 @ A1 |
| | DRAWN: PG/AM |
| | CHECKED: DOL |
| | DRAWING NO: 20392-1-100 |