



19th March, 2019.

REPORT TO ELECTED MEMBERS:

RE: NAMING OF INFRASTRUCTURE.

Three items were discussed at the Naming of Infrastructure Committee Meeting held on Thursday, 14th March, 2019, and the Committee put forward the following proposals to the Elected Members for approval:

1. New Street through former Mart to rear of Padmore and Barnes.

This stretch of road runs from the edge of Wolfe Tone Street to the Castlecomer Road (Map attached). The Committee were in agreement that the previous Kilkenny Mart should be recognised. Kilkenny Co-Op has been consulted and is pleased to have reference made to the Mart in the area. Therefore, the Committee request the approval of the Members to name this stretch of roadway:

Old Mart Street.

2. New Urban Road from the Callan Road to Circular Road.

The Committee is bringing forward the following name for approval for the new link road between the Callan Road roundabout and connecting with the Circular Road at Roberts Hill (Map attached):

William Robertson Way

William Robertson was born in Kilkenny in 1770. He was probably a son or close connection of the nurseryman, William Robertson, who traded as 'William Robertson and Son' in Kilkenny. William Robertson was a well known reputable Architect in his time and much of his work is reflected in a number of landmarks in Kilkenny today such as; Courthouse, Kilkenny, St. John's Priory, Kilkenny, Kilkenny Castle, Jenkinstown House, Gowran Castle and Woodstock House.

William Robertson was a member of Kilkenny Corporation and records show he was Mayor of Kilkenny in 1831 (Brady, 2000). He died at Rosehill, the house which he had built for himself on the Callan Road, in May 1850 (IAA) and is buried in St. Mary's Church graveyard in Kilkenny City (Brady, 2000). Over the course of his career, he had many wealthy patrons, remodelled many Georgian buildings in the Gothic Revival style, while also designed new buildings to the fashion of the day: both Classical and Gothic Revival. He is responsible for many buildings of note, especially and almost certainly was the main designer / architect servicing the city in the early 19th century.

Contd./.....

II

3. Wetlands/Poulgour/Drakelands Lower between the Callan and Kilmanagh Roads.

As Members are aware the Wetlands/Poulgour/Drakelands Lower (Western Environs) area of Kilkenny is currently under development under the Local Infrastructure Housing Activation Fund (Map attached). Once complete the area will result in a planned neighbourhood to included 3,500 housing units. It is appropriate that this area should be named and the Naming of Infrastructure Committee request the approval of the Council to name this area:


Breagagh Valley

4. Wetlands/Poulgour/Drakelands Lower between the Callan and Kilmanagh Roads.

The park planned for the Western Environs has an area of approximately 7 ha. Much of the lands in this area were, or, still are owned by St Kieran's College. The proposed name for this park is:

Father Tommy Maher Park

Father Maher went to school in St Kieran's College and taught there for many years serving as President of the College from 1973 to 1983. He trained the Kilkenny Senior Hurling Team for over 20 years and during that time guided Kilkenny to 7 All-Ireland wins. Fr. Maher is attributed with being the founder of modern hurling in Kilkenny. Fr. Tommy as he was affectionately known passed away in 2015 aged 92.




Tim Butler

Director of Services.



Includes Ordinance Survey of Ireland Mapping License No. 2019127/ODMA/201ennyCountyCouncil


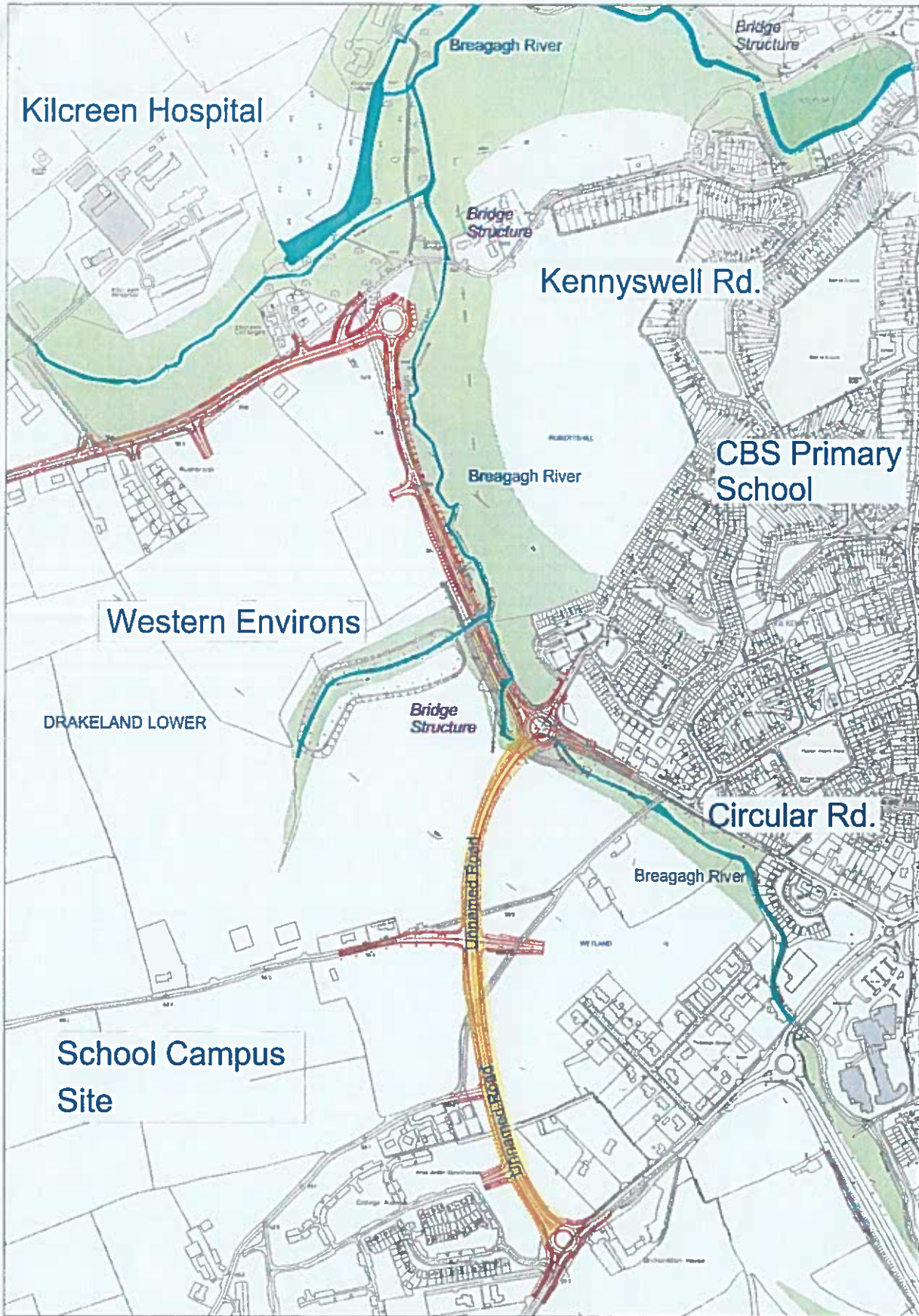


Comhairle Chionas Chill Chainnigh
Road Design Section
Kilkenny County Council
1a Dean Street
P325 P1G5
Kilkenny
Tel: 056-7794302

Planning Proposal:
The street continuing from Carlez's Place to the bridge will be proposed to be called St Camille's Place.
From the bridge to the junction with Wools Tone Street could remain Wolf Tone St (otherwise we would be changing the address for Auxiliary Hospital).
New street through the Old Mart is the only portion to be named.

Rev	By	Date	Description

Project: Road boundaries and layout (D1) Phase 1
 Consultant: New Road Names
 The: C11 Phase 1 - Naming Proposal
 Designed By: [Name] Date: 08/01/2019
 Drawn By: [Name] Date: 08/01/2019
 Checked By: [Name] Date: 08/01/2019



Rev	By	Date	Description

Project: Road Numbers and Names Western Environs		
Component:		
Title: Western Environs Naming Proposal		
Designed by:	File Name: NP-002-2019	Drawing No.:
Drawn by: JS	Scale: NTS	NP-002-2019
Checked by:	Date: 27/02/2018	

NO PART OF THIS DRAWING OR ANY REPRESENTATION OF THE INFORMATION CONTAINED HEREIN IS TO BE USED FOR ANY PURPOSE OTHER THAN THAT AUTHORIZED BY THE CLIENT AND THE CONSULTANT. THE CONSULTANT SHALL NOT BE RESPONSIBLE FOR ANY DAMAGE OR INJURY TO PERSONS OR PROPERTY CAUSED BY THE USE OF THIS DRAWING FOR ANY PURPOSE OTHER THAN THAT AUTHORIZED BY THE CLIENT AND THE CONSULTANT.

A. THE CONSULTANT SHALL BE RESPONSIBLE FOR THE DESIGN OF ALL NEW CONSTRUCTION, INCLUDING BUT NOT LIMITED TO: ROAD DESIGN, DRAINAGE DESIGN, AND LANDSCAPE DESIGN.

B. ALL CONSTRUCTION SHALL BE IN ACCORDANCE WITH THE RELEVANT REGULATIONS AND STANDARDS.

C. THE CONSULTANT SHALL BE RESPONSIBLE FOR THE DESIGN OF ALL NEW CONSTRUCTION, INCLUDING BUT NOT LIMITED TO: ROAD DESIGN, DRAINAGE DESIGN, AND LANDSCAPE DESIGN.

D. THE CONSULTANT SHALL BE RESPONSIBLE FOR THE DESIGN OF ALL NEW CONSTRUCTION, INCLUDING BUT NOT LIMITED TO: ROAD DESIGN, DRAINAGE DESIGN, AND LANDSCAPE DESIGN.

BY: [Signature] DATE: [Date]



WESTERN ENVIRONS
PHASE 1 INFRASTRUCTURE

NO.	DESCRIPTION	DATE	BY

ADR
MALONE O'NEILL
CONSULTING ENGINEERS

28 Richview Office Park,
Clonsilla,
DUBLIN 14

Tel: +353 1 200 2000
Fax: +353 1 200 2000
Email: info@adr.ie

St. Catherine's House,
Catherine Street,
WATERFORD

Tel: +353 51 878 888
Fax: +353 51 878 828
Email: info@stcaterines.ie

KILKENNY COUNTY COUNCIL		Project No: 17009	
Project Name: WESTERN ENVIRONS PHASE 1 INFRASTRUCTURE		Scale: 1:1000	
Drawing No: SK702		Date: FEB'19	
Author: DC	Check: AS	Drawn: DW	Checked: DW

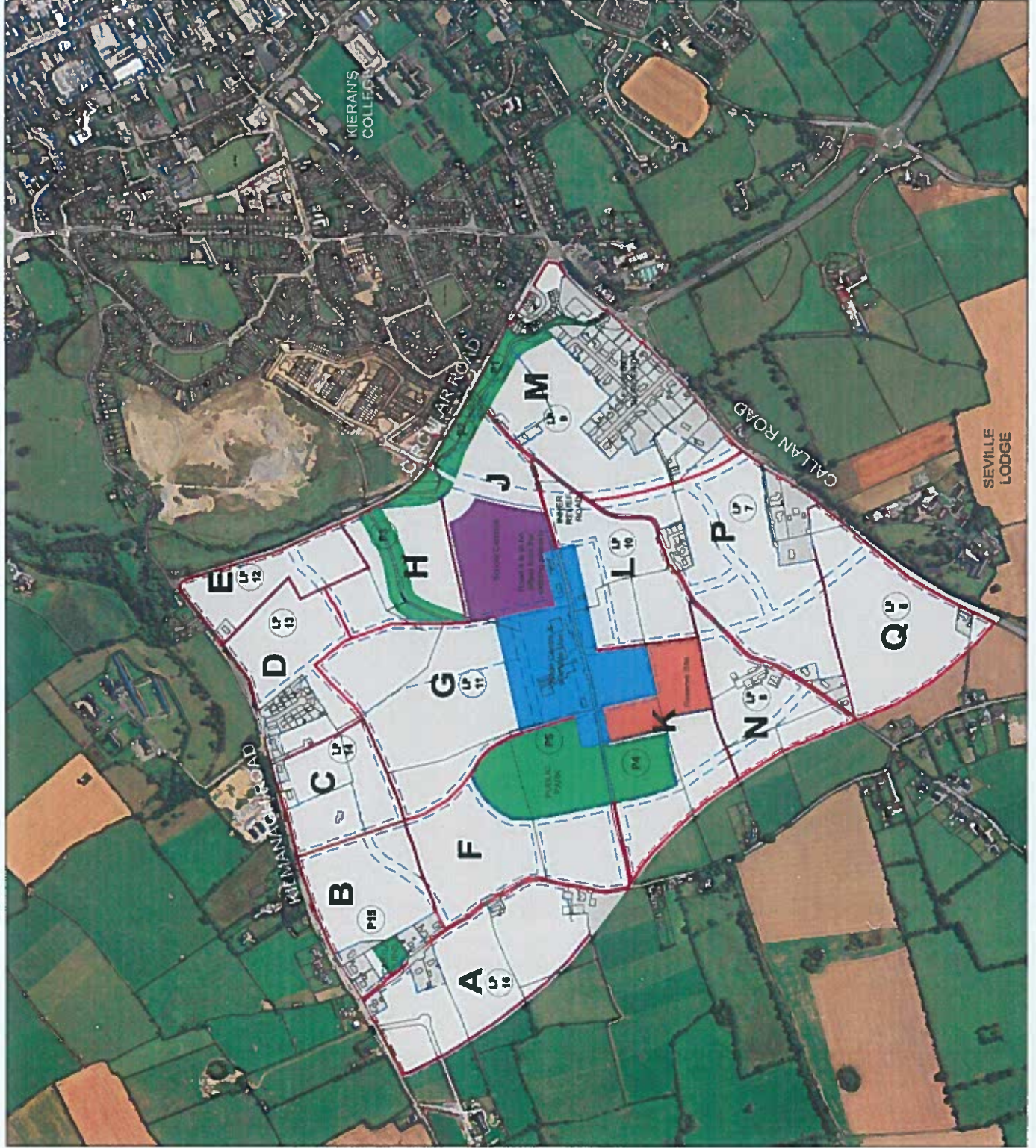


Kilkenny Western Environs

Local Area Plan

May 2004

- DRAWING LEGEND**
- Gross Development Parcel
 - Net Development Parcel
 - Developed Lands
 - Primary Public Open Space
 - School Campus
 - Village Centre Use
 - Reserved site



Map 1 Development Parcels

NOT TO SCALE