

Comhairle Chontae Chill Chainnigh
Kilkenny County Council
Planning Report



Planning & Development Acts, 2000 - 2020

Planning & Development Regulations, 2001 - 2020

TAKING IN CHARGE REPORT FOR
ELECTED MEMBERS

Planning Reference:	TC 186
Development:	Ladyswell, Thomastown Co.Kilkenny
Developer:	Robert Murphy Construction
Planning Permission Reference:	P.06/38

Site Location & Description:

Ladyswell is a residential development of 13 units, located on Ladyswell Street Thomastown, Co. Kilkenny. The site is served by mains water and sewerage, and is accessed via an entrance from the R - 448.

Planning History:

P 06/38 - to erect a new 13-unit residential development comprising of 5 no. 4-bedroomed terraced houses, 4 no. 1-bedroomed ground floor apartments, 4 no. 2-bedroomed duplex apartments, associated parking, provide a new entrance from Ladys Well Street, connect to existing public services and all associated landscaping and site works

TIC Request:


The formal application to have Ladyswell, Thomastown, Co. Kilkenny taken in charge was made by EDM Ltd on behalf of the developer in February 2024. The application was deemed valid by the planning authority in February 2024 following receipt of satisfactory further information. The application was referred to the various internal service areas as outlined above and based on the responses, a schedule of necessary works will be issued to the developer.

Having reviewed the conditions attached to the original grant of permission in conjunction with the completion of works identified by individual service areas, it would appear that the development has been substantially completed in accordance with the conditions attached to the grant of permission. The developer's agents have committed to addressing all outstanding items as a matter of urgency following a service area review of the works and document submission.

There are no objections from individual service areas to the taking in charge of this development, therefore, it is considered appropriate that Kilkenny County Council initiate proceedings for taking in charge. The final taking in charge will only proceed subject to the satisfactory completion of all outstanding items and subject to the approval of the elected members.


Recommendation:

Having regard to the substantial completion of the development in accordance with the conditions attached to the grant of permission, the substantial completion of all works identified by the various internal service areas, and the expected completion of outstanding items related to both, I recommend that Kilkenny County Council initiate proceedings for the taking in charge of Ladyswell, Thomastown Co. Kilkenny, as outlined in red on the attached map.



William Delaney,
Executive Engineer, Planning.

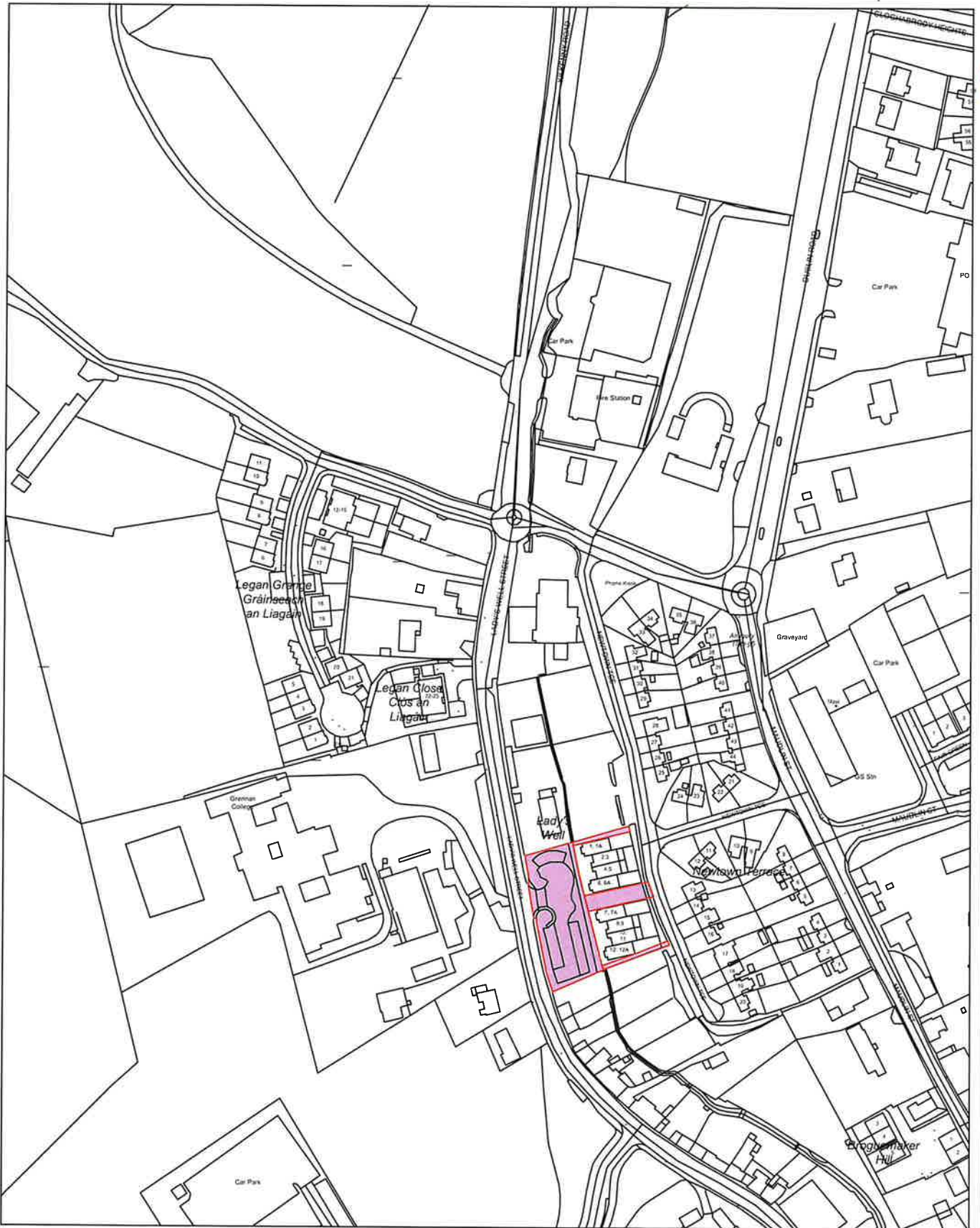
Date: 6/8/24



Denis Malone,
Senior Planner, Planning.

Date: 6/8/24

THIS IS A COMPUTER GENERATED MAP WITH ITM CORDINATES



BASED ON ORDNANCE SURVEY OF IRELAND MAP, LICENCE No. KILKENNY CCMA 08/12

DRAFT - INFORMATION PURPOSES ONLY

Transfer of lands at Ladyswell Thomastown

Scale : 1:2500 @A4

Plot Date: 06/09/24

Drn by: W Delaney

Cornhairle Chontae Chill Chainnigh
Kilkenny County Council
County Hall John Street Kilkenny
Telephone: (056) 7794000
Fax: (056) 7794001
Webpage: www.kilkennyco.ie
Serving People - Preserving Heritage



